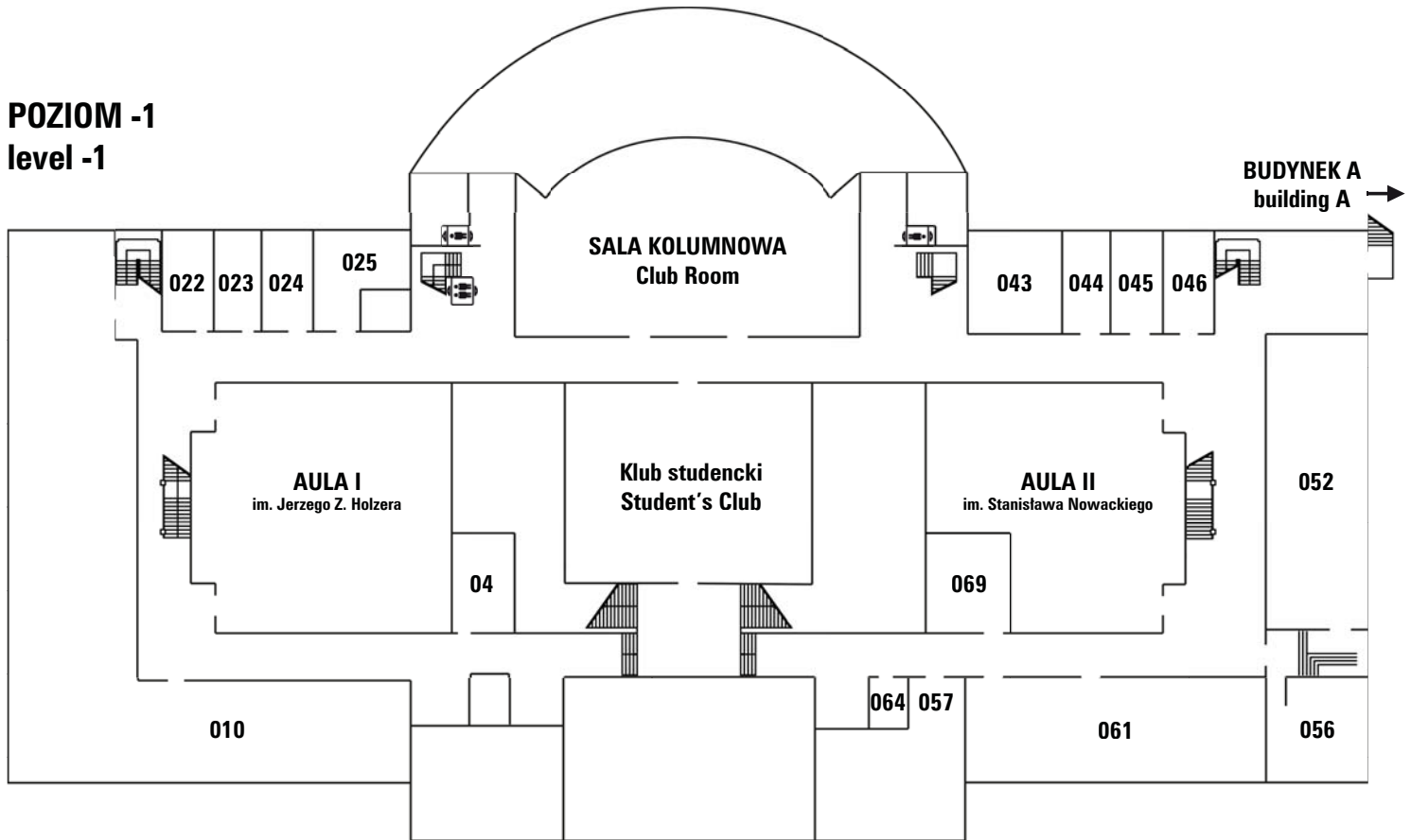


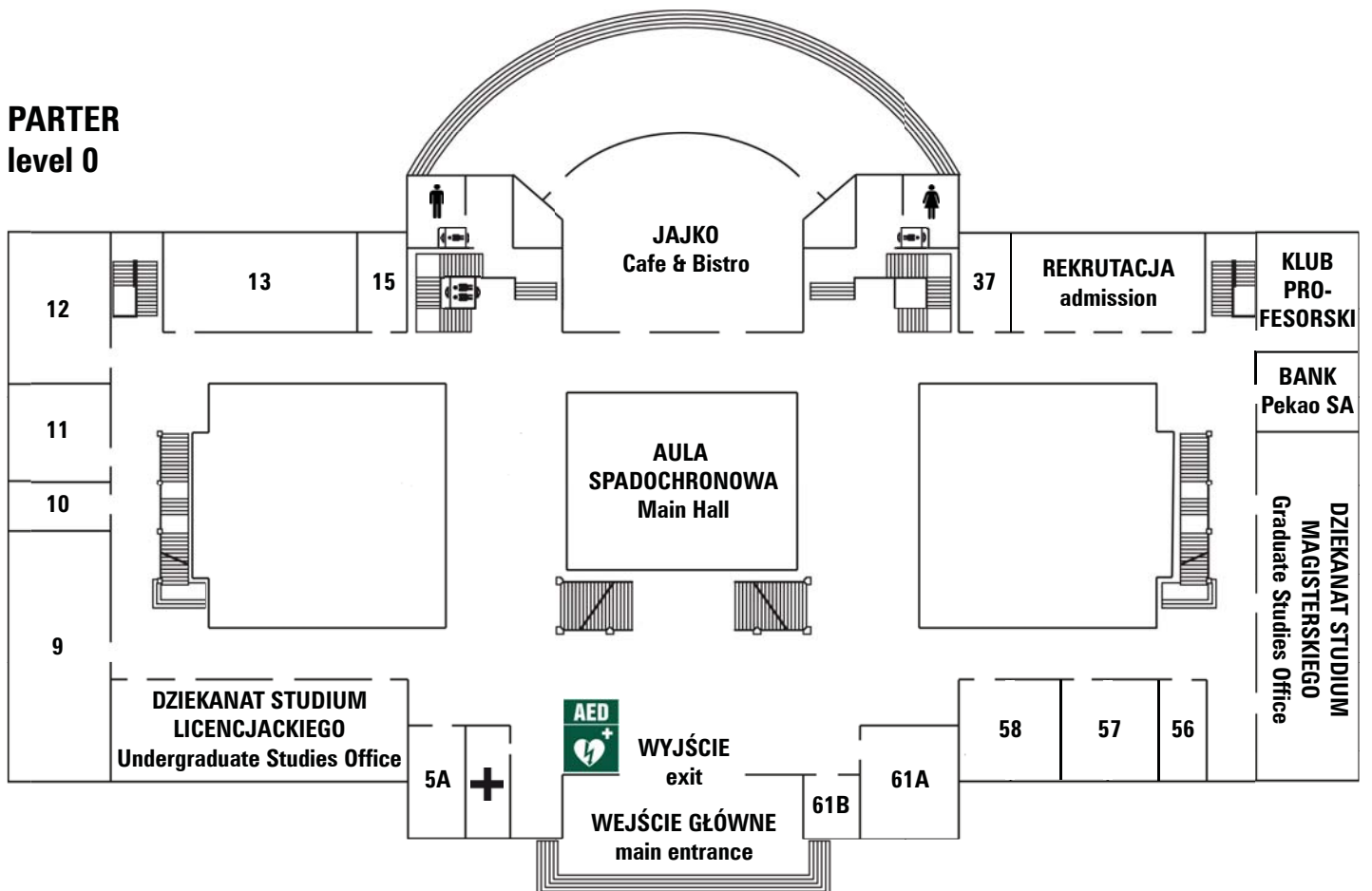
# SGH - PLAN BUDYNKU G

## PLAN OF BUILDING G

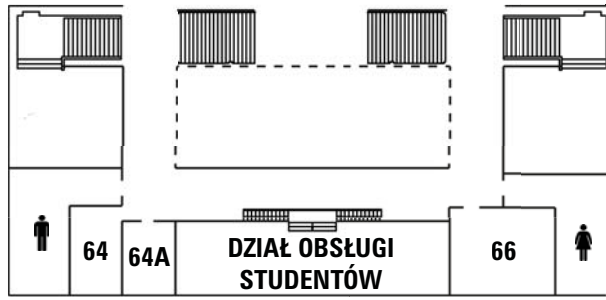
### POZIOM -1 level -1



### PARTER level 0

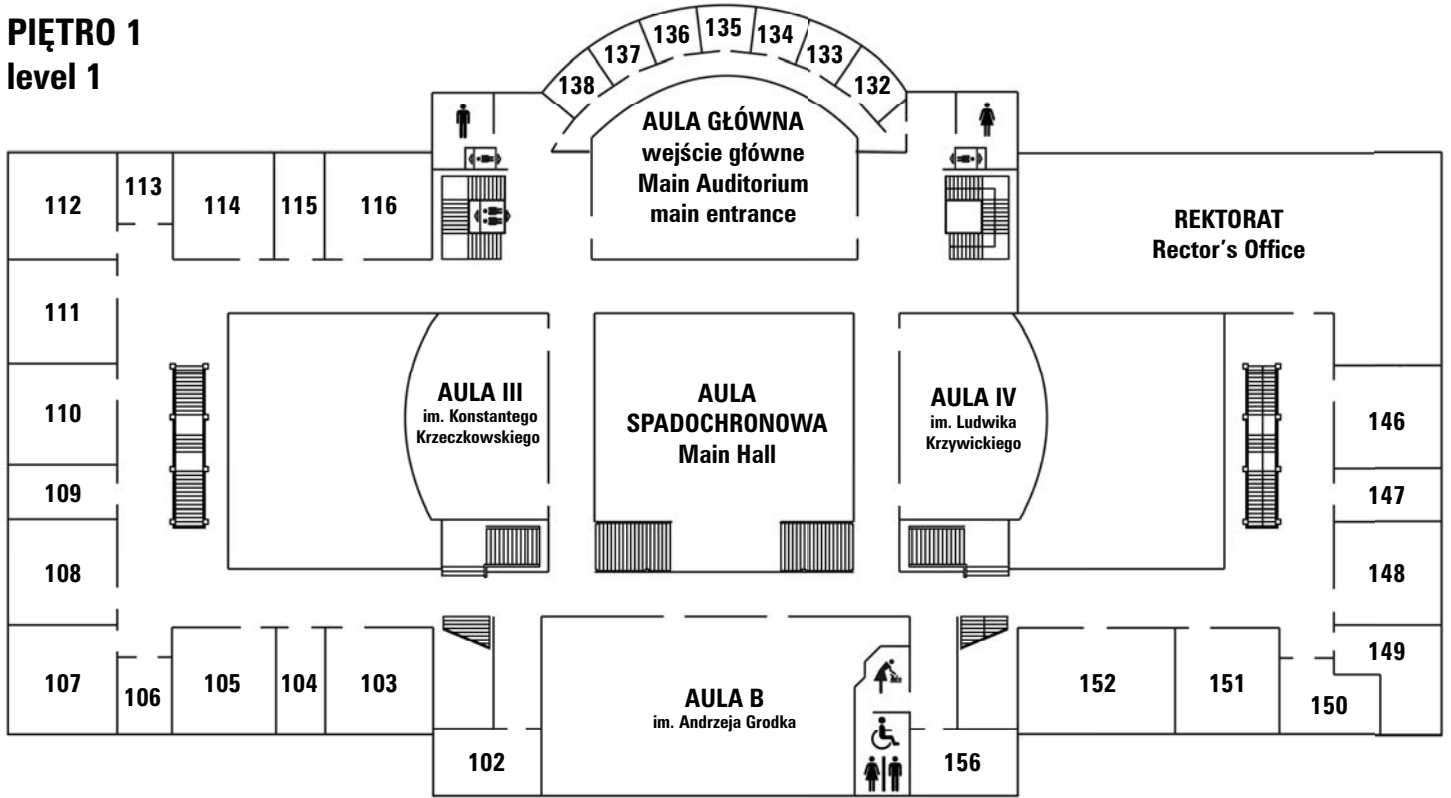


**ANTRESOLA**  
entresol

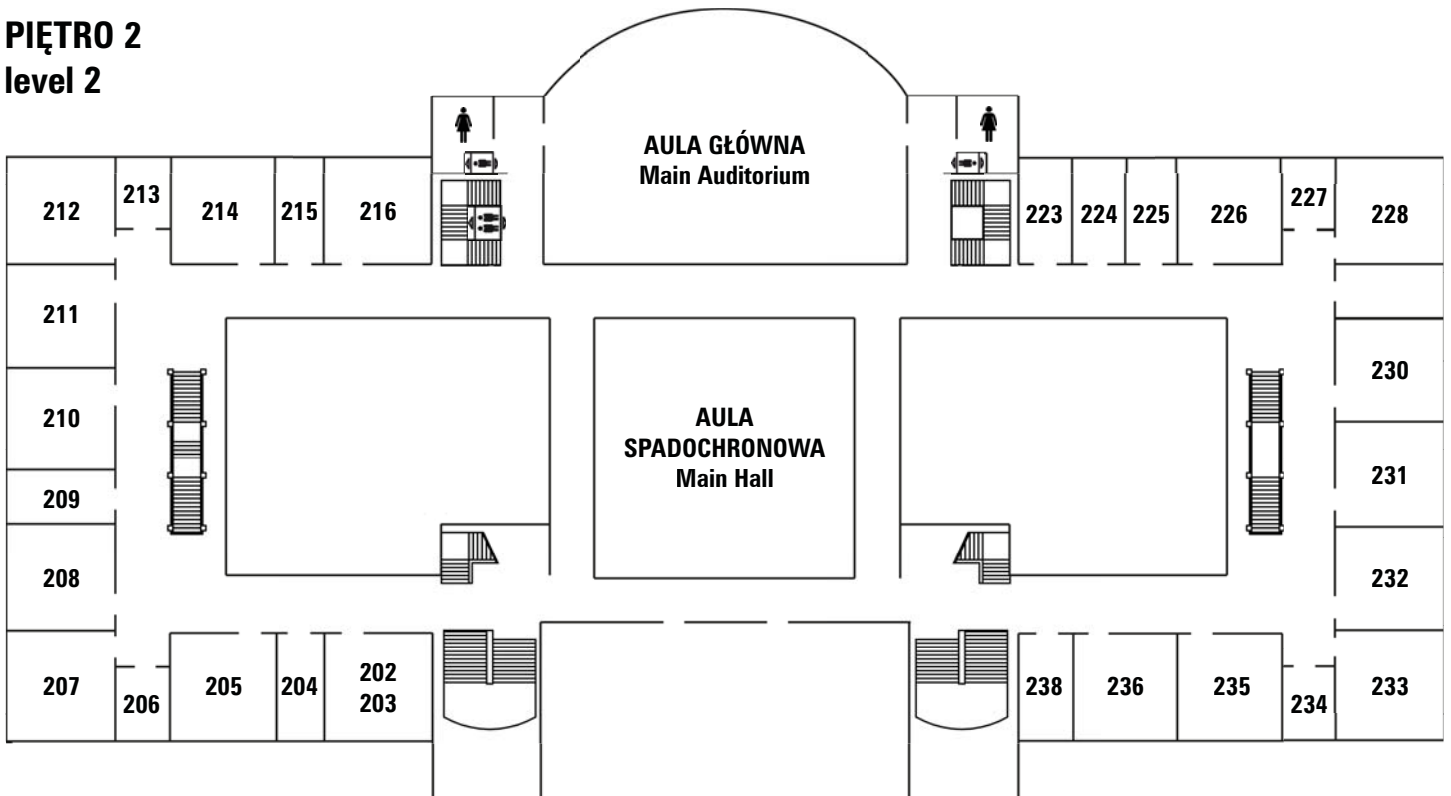


**SAMORZĄD STUDENTÓW (Students' Union)**

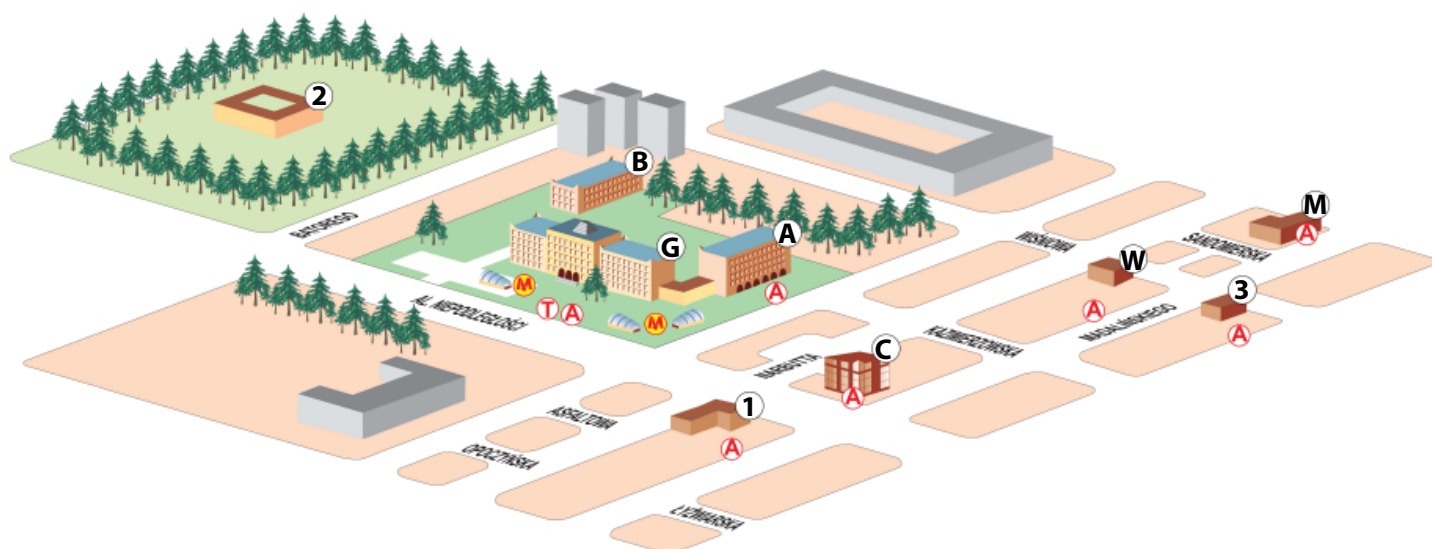
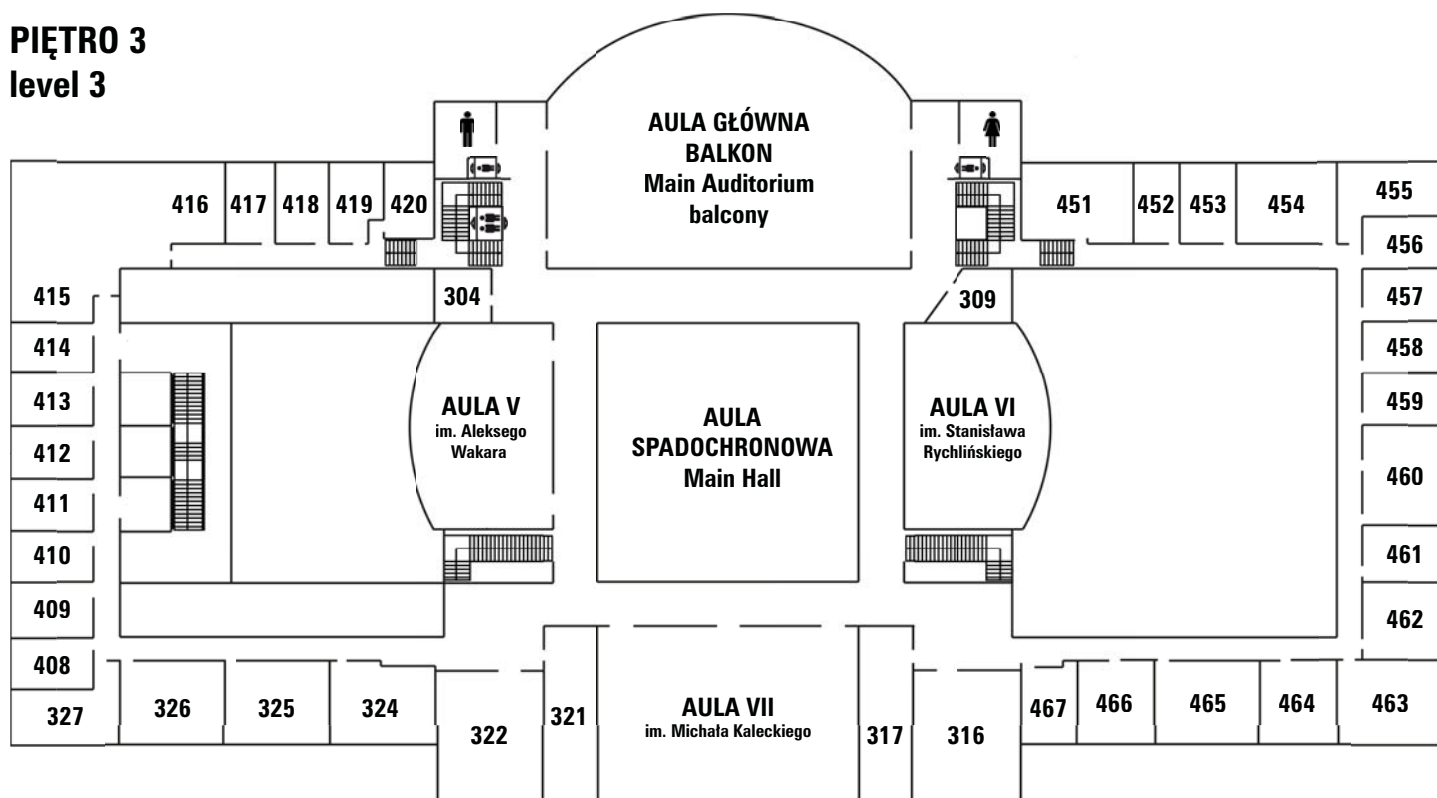
**PIĘTRO 1**  
level 1



**PIĘTRO 2**  
level 2



**PIĘTRO 3**  
**level 3**



- budynek (building) **A** – ul. Rakowiecka 24
- budynek (building) **B** – Biblioteka  
ul. Rakowiecka 22 B
- budynek (building) **C** – al. Niepodległości 128
- budynek (building) **G** – (gmach główny)  
al. Niepodległości 162
- budynek (building) **M** – ul. Madalińskiego 6/8

- budynek (building) **W** – ul. Wiśniowa 41
- budynek (building) **1** – Dom Studenta (Student Dormitory)  
nr 1 SABINKI, al. Niepodległości 147
- budynek (building) **3** – Dom Studenta (Student Dormitory)  
nr 3 GROSİK, ul. Madalińskiego 31/33
- budynek (building) **2** – Klub Studencki PARK (Student Club Park),  
al. Niepodległości 196